

# BIRCH RIDGE COMMUNITY FOREST






# BRCF Cabin – 360 Virtual Tour



## BRCF Wayward Points

Matt Murphy - 2 / 3



- 1  **Birch Ridge Community Forest Cabin - 1**  
Matt Murphy **0:34**
- ▶  **Birch Ridge Community Forest Cabin - 2**  
Matt Murphy **0:32**
- 3  **Birch Ridge Community Forest Cabin - Inside**  
Matt Murphy **0:33**



# BRCF Cabin – 360 Virtual Tour







alltrails.com/explore/us/new-hampshire/new-durham

Explore Plan History AllTrails PRO Help Matt (5,470)

Enter a city, park or trail name Search Sort By Difficulty Length Rating What To Do What To See Suitability Route Type Trail Traffic Elevation Gain

- Trails near New Durham, New Hampshire
- Showing 2 trails
- Devil's Den Trail**  
MODERATE ★★★★★ (7)  
New Durham, New Hampshire
  - Mount Molly Trail**  
MODERATE ★★★★★ (3)  
New Durham, New Hampshire

The map shows the Devil's Den Trail area in New Durham, New Hampshire. It features a topographic map with contour lines, roads, and water bodies. A red pin marks the trail's location. An inset image shows a scenic view of the trail. On the right side of the map, there are three utility icons: Save Map, Print Map, and PDF Map, each with a 'PRO' label.



# Town Beach - Mount Elinor to Birch Ridge Cabin





# Birch Ridge Community Forest Loop



# BIRCH RIDGE COMMUNITY FOREST

